

#### **4.1.3.**

**ICT enabled Classrooms:** College encompasses sufficient number of well-furnished, well ventilated, spacious classrooms equipped with LCD projectors and digital boards for conducting theory classes. Technology Enabled learning facility: The College has ICT Classrooms where the provision of Multimedia learning, Wi-Fi connectivity and internet access is given.

**Seminar Halls & Auditorium:** The College has multiple seminar halls and one Auditorium. These are regularly used for conducting national / international seminars at the college. The students are promoted for active involvement in paper presentations, group discussions, etc.



# SRI VENKATESWARA COLLEGE OF ENGINEERING

(AUTONOMOUS)

Approved by AICTE | Accredited by NAAC with "A" Grade  
Accredited by NBA (CSE, ECE, EEE, IT, MEC, CIV) | Permanently Affiliated to JNTUA  
Karakambadi Road, TIRUPATI – 517507, Andhra Pradesh

## 4.1.3. Number of classrooms and seminar halls with ICT- enabled facilities such as smart class, LMS, etc.






### Civil Infrastructure Photos

Department	Room type	Room no	Inside Pic	Outside Pic(With Room No)
CIVIL	1 <sup>st</sup> Year Class Room	4101		
CIVIL	EE & EG LAB	4104		
CIVIL	FMHM LAB	4105		
CIVIL	GE & SUR LAB	4G01	 	
CIVIL	TE LAB	4G04		






CIVIL	Civil Faculty Room	4304		
-------	--------------------	------	--	--











CIVIL	2 <sup>nd</sup> Year Class Room	4305	 Tirupati, Andhra Pradesh, India 16°59'47"N, 83°04'17"E Lat: 16.99861° Long: 83.07139° 3/5/2022 12:43 PM	 Tirupati, Andhra Pradesh, India 16°59'47"N, 83°04'17"E Lat: 16.99861° Long: 83.07139° 3/5/2022 12:43 PM
CIVIL	Civil HOD Room	4306	 Tirupati, Andhra Pradesh, India 16°59'47"N, 83°04'17"E Lat: 16.99861° Long: 83.07139° 3/5/2022 12:43 PM	 Tirupati, Andhra Pradesh, India 16°59'47"N, 83°04'17"E Lat: 16.99861° Long: 83.07139° 3/5/2022 12:43 PM
CIVIL	3 <sup>rd</sup> Year Class Room	4307	 Tirupati, Andhra Pradesh, India 16°59'47"N, 83°04'17"E Lat: 16.99861° Long: 83.07139° 3/5/2022 12:43 PM	 Tirupati, Andhra Pradesh, India 16°59'47"N, 83°04'17"E Lat: 16.99861° Long: 83.07139° 3/5/2022 12:43 PM
CIVIL	4 <sup>th</sup> Year Class Room	4401	 Tirupati, Andhra Pradesh, India 16°59'47"N, 83°04'17"E Lat: 16.99861° Long: 83.07139° 3/5/2022 12:43 PM	 Tirupati, Andhra Pradesh, India 16°59'47"N, 83°04'17"E Lat: 16.99861° Long: 83.07139° 3/5/2022 12:43 PM
CIVIL	CT LAB	6102	 Tirupati, Andhra Pradesh, India 16°59'47"N, 83°04'17"E Lat: 16.99861° Long: 83.07139° 3/5/2022 12:43 PM	 Tirupati, Andhra Pradesh, India 16°59'47"N, 83°04'17"E Lat: 16.99861° Long: 83.07139° 3/5/2022 12:43 PM

### ME Infrastructure Photos













Department	Room type	Room no	Inside Pic	Outside Pic(With Room No)
ME	HOD Room	4205		
ME	II YEAR A SECTION Class Room	4206		
ME	II YEAR B SECTION Class Room	4204		
ME	Staffroom	4203		







ME	HT Lab	4202(A)	 <p>Tirupati, AP, India Mangalam, Tirupati, 517520, Lat 13.658686, Long 79.486925 03/24/2022 01:20 PM</p>	 <p>Tirupati, AP, India Mangalam, Tirupati, 517520, Lat 13.658686, Long 79.486925 03/24/2022 01:20 PM</p>
ME	Department library	4202(B)	 <p>Tirupati, AP, India Mangalam, Tirupati, 517520, Lat 13.658737, Long 79.486909 03/24/2022 01:21 PM</p>	 <p>Tirupati, AP, India Mangalam, Tirupati, 517520, Lat 13.658740, Long 79.486928 03/24/2022 01:21 PM</p>
ME	I YEAR A SECTION Class Room	4103	 <p>Tirupati, AP, India Mangalam, Tirupati, 517520, Lat 13.658676, Long 79.486811 03/24/2022 01:24 PM</p>	 <p>Tirupati, AP, India Mangalam, Tirupati, 517520, Lat 13.658671, Long 79.486829 03/24/2022 01:24 PM</p>

ME	I YEAR B SECTION Class Room	4102	 Tirupati, AP, India Mangalam, Tirupati, 517520. Lat 13.658775, Long 79.486851 03/24/2022 01:25 PM	 Tirupati, AP, India Mangalam, Tirupati, 517520, Lat 13.658808, Long 79.486870 03/24/2022 01:25 PM
ME	FMHM Lab	4105	 Tirupati, AP, India Mangalam, Tirupati, 517520. Lat 13.658051, Long 79.486840 03/24/2022 01:26 PM	 Tirupati, AP, India Mangalam, Tirupati, 517520, Lat 13.658051, Long 79.486840 03/24/2022 01:26 PM
ME	Engineering Workshop Lab	4G05	 Tirupati, AP, India Mangalam, Tirupati, 517520. Lat 13.658051, Long 79.486840 03/24/2022 01:26 PM	 Tirupati, AP, India Mangalam, Tirupati, 517520, Lat 13.658051, Long 79.486840 03/24/2022 01:26 PM
ME	Manufactur ing technology lab	4G06	 Tirupati, AP, India Mangalam, Tirupati, 517520. Lat 13.658051, Long 79.486840 03/24/2022 01:26 PM	 Tirupati, AP, India Mangalam, Tirupati, 517520, Lat 13.658051, Long 79.486840 03/24/2022 01:26 PM
ME	Mechanics of Solids Lab	4G07	 Tirupati, AP, India Mangalam, Tirupati, 517520. Lat 13.658051, Long 79.486840 03/24/2022 01:26 PM	 Tirupati, AP, India Mangalam, Tirupati, 517520, Lat 13.658051, Long 79.486840 03/24/2022 01:26 PM



















ME	Metrology and Measurements Lab	4G08		
ME	Machine tools lab	4G03		
ME	Thermal Engineering Lab	4G02		
ME	III YEAR A SECTION Class Room	4303		
ME	III YEAR B SECTION Class Room	4302		
ME	CAD CAM Lab	4404		















ME	IV YEAR A SECTION Class Room	4403		
ME	II YEAR B SECTION Class Room	4402		

### CSE Infrastructure Photos

Department	Room type	Room no	Inside Pic	Outside Pic(With Room No)
CSE	Ground Floor			
CSE	Ground Floor	2101		
CSE	First Floor	2201		

CSE	First Floor	2202	 Tirupati, Andhra Pradesh, India Unnamed Road, 517502, Mangalam, Tirupati, Andhra Pradesh 517502, India Lat 13.658227° Long 79.486417° 24/03/22 12:30 PM	 Tirupati, Andhra Pradesh, India Unnamed Road, 517502, Mangalam, Tirupati, Andhra Pradesh 517502, India Lat 13.658227° Long 79.486417° 24/03/22 12:30 PM
CSE	Second Floor	2301	 Tirupati, Andhra Pradesh, India Unnamed Road, 517502, Mangalam, Tirupati, Andhra Pradesh 517502, India Lat 13.658227° Long 79.486417° 24/03/22 12:30 PM	 Tirupati, Andhra Pradesh, India Unnamed Road, 517502, Mangalam, Tirupati, Andhra Pradesh 517502, India Lat 13.658227° Long 79.486417° 24/03/22 12:30 PM
CSE	Second Floor	2302	 Tirupati, Andhra Pradesh, India Unnamed Road, 517502, Mangalam, Tirupati, Andhra Pradesh 517502, India Lat 13.658227° Long 79.486417° 24/03/22 12:30 PM	 Tirupati, Andhra Pradesh, India Unnamed Road, 517502, Mangalam, Tirupati, Andhra Pradesh 517502, India Lat 13.658227° Long 79.486417° 24/03/22 12:30 PM
CSE	Second Floor	2304	 Tirupati, Andhra Pradesh, India Unnamed Road, 517502, Mangalam, Tirupati, Andhra Pradesh 517502, India Lat 13.658227° Long 79.486417° 24/03/22 12:30 PM	 Tirupati, Andhra Pradesh, India Unnamed Road, 517502, Mangalam, Tirupati, Andhra Pradesh 517502, India Lat 13.658227° Long 79.486417° 24/03/22 12:30 PM
CSE	Second Floor	2306	 Tirupati, Andhra Pradesh, India Unnamed Road, 517502, Mangalam, Tirupati, Andhra Pradesh 517502, India Lat 13.658227° Long 79.486417° 24/03/22 12:30 PM	 Tirupati, Andhra Pradesh, India Unnamed Road, 517502, Mangalam, Tirupati, Andhra Pradesh 517502, India Lat 13.658227° Long 79.486417° 24/03/22 12:30 PM




CSE	Second Floor	2307	 <p>Tirupati, Andhra Pradesh, India        Unnamed Road, 517507, Mangalam, Tirupati, Andhra Pradesh 517507, India        Lat 13.658342°        Long 79.486366°        24/03/22 12:25 PM</p>	 <p>Tirupati, Andhra Pradesh, India        Unnamed Road, 517507, Mangalam, Tirupati, Andhra Pradesh 517507, India        Lat 13.658342°        Long 79.486366°        24/03/22 12:25 PM</p>
CSE	Second Floor	2308	 <p>Tirupati, Andhra Pradesh, India        Unnamed Road, 517507, Mangalam, Tirupati, Andhra Pradesh 517507, India        Lat 13.658344°        Long 79.486298°        24/03/22 12:25 PM</p>	 <p>Tirupati, Andhra Pradesh, India        Unnamed Road, 517507, Mangalam, Tirupati, Andhra Pradesh 517507, India        Lat 13.658342°        Long 79.486366°        24/03/22 12:24 PM</p>
CSE	First Floor	2205 First Floor Lab	 <p>Tirupati, Andhra Pradesh, India        Unnamed Road, 517507, Mangalam, Tirupati, Andhra Pradesh 517507, India        Lat 13.658376°        Long 79.486447°        24/03/22 12:57 PM</p>	 <p>Tirupati, Andhra Pradesh, India        Unnamed Road, 517507, Mangalam, Tirupati, Andhra Pradesh 517507, India        Lat 13.658342°        Long 79.486364°        24/03/22 01:18 PM</p>
CSE	First Floor	SERVER ROOM	 <p>Tirupati, Andhra Pradesh, India        Unnamed Road, 517507, Mangalam, Tirupati, Andhra Pradesh 517507, India        Lat 13.658384°        Long 79.486456°        24/03/22 01:03 PM</p>	 <p>Tirupati, Andhra Pradesh, India        Unnamed Road, 517507, Mangalam, Tirupati, Andhra Pradesh 517507, India        Lat 13.658380°        Long 79.486451°        24/03/22 01:03 PM</p>
CSE	2 <sup>nd</sup> Floor Lab		 <p>Tirupati, Andhra Pradesh, India        Unnamed Road, 517507, Mangalam, Tirupati, Andhra Pradesh 517507, India        Lat 13.658377°        Long 79.486502°        24/03/22 12:50 PM</p>	 <p>Tirupati, Andhra Pradesh, India        Unnamed Road, 517507, Mangalam, Tirupati, Andhra Pradesh 517507, India        Lat 13.658380°        Long 79.486451°        24/03/22 12:48 PM</p>
CSE	Third Floor	2401	 <p>Tirupati, Andhra Pradesh, India        Unnamed Road, 517507, Mangalam, Tirupati, Andhra Pradesh 517507, India        Lat 13.658283°        Long 79.486333°        24/03/22 11:54 AM</p>	 <p>Tirupati, Andhra Pradesh, India        Unnamed Road, 517507, Mangalam, Tirupati, Andhra Pradesh 517507, India        Lat 13.658171°        Long 79.486498°        24/03/22 02:44 PM</p>








CSE	Third Floor	2402	 A classroom with rows of wooden desks and chairs, facing a front wall with windows. A Google Maps overlay shows the location in Tirupati, Andhra Pradesh, India, with coordinates Lat 13.65819° and Long 79.48648°.	 A lecture hall with a wooden door and a sign above it that reads 'Lecture Hall 2402'. A Google Maps overlay shows the location in Tirupati, Andhra Pradesh, India, with coordinates Lat 13.65833° and Long 79.48648°.
CSE	Third Floor	2403	 A classroom with rows of wooden desks and chairs, facing a front wall with windows. A Google Maps overlay shows the location in Tirupati, Andhra Pradesh, India, with coordinates Lat 13.65828° and Long 79.48631°.	 A lecture hall with a wooden door and a sign above it that reads 'Lecture Hall 2403'. A Google Maps overlay shows the location in Tirupati, Andhra Pradesh, India, with coordinates Lat 13.65828° and Long 79.48635°.
CSE	Third Floor	2405	 A classroom with rows of wooden desks and chairs, facing a front wall with windows. A Google Maps overlay shows the location in Tirupati, Andhra Pradesh, India, with coordinates Lat 13.65838° and Long 79.48634°.	 A lecture hall with a wooden door and a sign above it that reads 'Lecture Hall 2405'. A Google Maps overlay shows the location in Tirupati, Andhra Pradesh, India, with coordinates Lat 13.65835° and Long 79.48633°.
CSE	Third Floor	2406	 A classroom with rows of wooden desks and chairs, facing a front wall with windows. A Google Maps overlay shows the location in Tirupati, Andhra Pradesh, India, with coordinates Lat 13.65820° and Long 79.48634°.	 A lecture hall with a wooden door and a sign above it that reads 'LECTURE HALL 2406'. A Google Maps overlay shows the location in Tirupati, Andhra Pradesh, India, with coordinates Lat 13.65838° and Long 79.48635°.
CSE	Third Floor	2407	 A classroom with rows of wooden desks and chairs, facing a front wall with windows. A Google Maps overlay shows the location in Tirupati, Andhra Pradesh, India, with coordinates Lat 13.65823° and Long 79.48642°.	 A lecture hall with a wooden door and a sign above it that reads 'Lecture Hall 2407'. A Google Maps overlay shows the location in Tirupati, Andhra Pradesh, India, with coordinates Lat 13.65834° and Long 79.48634°.
CSE	3rd Floor Lab		 A laboratory with rows of wooden desks and chairs, facing a front wall with windows. A Google Maps overlay shows the location in Tirupati, Andhra Pradesh, India, with coordinates Lat 13.65828° and Long 79.48637°.	 A laboratory with a wooden door and a sign above it that reads 'LABORATORY 2408'. A Google Maps overlay shows the location in Tirupati, Andhra Pradesh, India, with coordinates Lat 13.65828° and Long 79.48648°.

CSE	Second Floor	2303 faculty room		
CSE	Second Floor	2307-A Faculty room		
CSE	Third Floor	2406-B Staff Room		
CSE	First Floor	10209 HOD Room		
CSE	Fourth Floor	19503 Computer Lab		







CSE	Ground Floor	10103 & 10104	 <p>Tirupati, Andhra Pradesh, India MfSp+4h3, Svce Rd, Mangalam, Tirupati, Andhra Pradesh 517507, India Lat 13.657269° Long 79.486578° 23/12/24 03:24 PM GMT +05:30</p>	 <p>Tirupati, Andhra Pradesh, India MfSp+4h3, Svce Rd, Mangalam, Tirupati, Andhra Pradesh 517507, India Lat 13.657196° Long 79.486555° 23/12/24 03:25 PM GMT +05:30</p>
CSE	Ground Floor	10105 & 10106	 <p>Tirupati, Andhra Pradesh, India MfSp+4h3, Svce Rd, Mangalam, Tirupati, Andhra Pradesh 517507, India Lat 13.657254° Long 79.486649° 23/12/24 03:25 PM GMT +05:30</p>	 <p>Tirupati, Andhra Pradesh, India MfSp+4h3, Svce Rd, Mangalam, Tirupati, Andhra Pradesh 517507, India Lat 13.657202° Long 79.486553° 23/12/24 03:24 PM GMT +05:30</p>
CSE	First Floor	10201 & 10202	 <p>Tirupati, Andhra Pradesh, India MfSp+4h3, Svce Rd, Mangalam, Tirupati, Andhra Pradesh 517507, India Lat 13.657312° Long 79.486663° 23/12/24 03:28 PM GMT +05:30</p>	 <p>Tirupati, Andhra Pradesh, India MfSp+4h3, Svce Rd, Mangalam, Tirupati, Andhra Pradesh 517507, India Lat 13.657151° Long 79.486559° 23/12/24 03:28 PM GMT +05:30</p>
CSE	First Floor	10206 & 10207	 <p>Tirupati, Andhra Pradesh, India MfSp+4h3, Svce Rd, Mangalam, Tirupati, Andhra Pradesh 517507, India Lat 13.657058° Long 79.486588° 23/12/24 03:27 PM GMT +05:30</p>	 <p>Tirupati, Andhra Pradesh, India MfSp+4h3, Svce Rd, Mangalam, Tirupati, Andhra Pradesh 517507, India Lat 13.657122° Long 79.486664° 23/12/24 03:28 PM GMT +05:30</p>



CSE	First Floor	10208 &10209		
CSE	Second Floor	10301 & 10302		
CSE	Second Floor	10303 & 10304		
CSE	Second Floor	10305 & 10306		



CSE	Third Floor	10401 &10402		
CSE	Third Floor	10407 &10408		
CSE	Third Floor	10409 Waiting Hall		





### IT Infrastructure Photos

departm ent	Room type	Room no	Inside Pic	Outside Pic(With Room No)
IT	II Year Class Room	5101		
IT	IV Year Class Room	5102		
IT	PD Room	5103		





IT	Faculty Room	5202	 <p>Tirupati, Andhra Pradesh, India MFSP-794, Mangalam, Tirupati, Andhra Pradesh 517507, India Lat 13.658648° Long 79.485536° 09/04/22 02:02 PM</p>	 <p>Tirupati, Andhra Pradesh, India MFSP-794, Mangalam, Tirupati, Andhra Pradesh 517507, India Lat 13.658648° Long 79.485536° 09/04/22 02:01 PM</p>
----	--------------	------	---	--







IT	Lab	5203	 <p>Tirupati, Andhra Pradesh, India MFSP-794, Mangalam, Tirupati, Andhra Pradesh 517507, India Lat 13.658752° Long 79.485499° 09/04/22 02:04 PM</p>	 <p>Tirupati, Andhra Pradesh, India MFSP-794, Mangalam, Tirupati, Andhra Pradesh 517507, India Lat 13.658752° Long 79.485499° 09/04/22 02:03 PM</p>
IT	HOD-Room	5302	 <p>Tirupati, Andhra Pradesh, India MFSP-794, Mangalam, Tirupati, Andhra Pradesh 517507, India Lat 13.658618° Long 79.485521° 09/04/22 01:56 PM</p>	 <p>Tirupati, Andhra Pradesh, India MFSP-794, Mangalam, Tirupati, Andhra Pradesh 517507, India Lat 13.658618° Long 79.485521° 09/04/22 01:56 PM</p>
IT	I Year Class Room	5303	 <p>Tirupati, Andhra Pradesh, India MFSP-794, Mangalam, Tirupati, Andhra Pradesh 517507, India Lat 13.658568° Long 79.485514° 09/04/22 02:00 PM</p>	 <p>Tirupati, Andhra Pradesh, India MFSP-794, Mangalam, Tirupati, Andhra Pradesh 517507, India Lat 13.658568° Long 79.485514° 09/04/22 02:00 PM</p>







IT	III Year Class Room	5304	 <p>Tirupati, Andhra Pradesh, India MF5P+794, Mangalam, Tirupati, Andhra Pradesh 517507, India Lat 13.658874° Long 79.485636° 09/04/22 01:58 PM</p>	 <p>Tirupati, Andhra Pradesh, India MF5P+794, Mangalam, Tirupati, Andhra Pradesh 517507, India Lat 13.658878° Long 79.485471° 09/04/22 01:58 PM</p>
IT	LAB	5401	 <p>Tirupati, Andhra Pradesh, India MF5P+794, Mangalam, Tirupati, Andhra Pradesh 517507, India Lat 13.658421° Long 79.485592° 09/04/22 02:12 PM</p>	 <p>Tirupati, Andhra Pradesh, India MF5P+794, Mangalam, Tirupati, Andhra Pradesh 517507, India Lat 13.658455° Long 79.48559° 09/04/22 02:11 PM</p>







### ECE Infrastructure Photos

departm ent	Room type	Room no	Inside Pic	Outside Pic(With Room No)
ECE	IV ECE- A Class Room	3301	 <p>Tirupati, Andhra Pradesh, India MF5P+8MQ, Mangalam, Tirupati, Andhra Pradesh 517507, India Lat 13.658389° Long 79.486851° 24/03/22 02:28 PM</p>	 <p>Tirupati, Andhra Pradesh, India MF5P+8MQ, Mangalam, Tirupati, Andhra Pradesh 517507, India Lat 13.658389° Long 79.486851° 24/03/22 02:24 PM</p>















ECE	IV ECE-B Class Room	3303	 <p>Tirupati, Andhra Pradesh, India MFSP+8MQ, Mangalam, Tirupati, Andhra Pradesh 517507, India Lat 13.65836° Long 79.486791° 24/03/22 02:30 PM</p>	 <p>Tirupati, Andhra Pradesh, India MFSP+8MQ, Mangalam, Tirupati, Andhra Pradesh 517507, India Lat 13.658369° Long 79.486851° 24/03/22 02:29 PM</p>
ECE	IV ECE-C Class Room	3305	 <p>Tirupati, Andhra Pradesh, India MFSP+8MQ, Mangalam, Tirupati, Andhra Pradesh 517507, India Lat 13.658532° Long 79.486811° 24/03/22 02:31 PM</p>	 <p>Tirupati, Andhra Pradesh, India MFSP+8MQ, Mangalam, Tirupati, Andhra Pradesh 517507, India Lat 13.658366° Long 79.486809° 24/03/22 02:30 PM</p>
ECE	ELCS Lab	3307	 <p>Tirupati, Andhra Pradesh, India MFSP+8MQ, Mangalam, Tirupati, Andhra Pradesh 517507, India Lat 13.658363° Long 79.48683° 24/03/22 02:33 PM</p>	 <p>Tirupati, Andhra Pradesh, India MFSP+8MQ, Mangalam, Tirupati, Andhra Pradesh 517507, India Lat 13.658372° Long 79.486882° 24/03/22 02:33 PM</p>

ECE	IV ECE-D Class Room	3308	 <p>Tirupati, Andhra Pradesh, India MF5P+8MQ, Mangalam, Tirupati, Andhra Pradesh 517507, India Lat 13.658355° Long 79.486815° 24/03/22 02:35 PM</p>	 <p>LECTURE HALL 3308</p> <p>Tirupati, Andhra Pradesh, India MF5P+8MQ, Mangalam, Tirupati, Andhra Pradesh 517507, India Lat 13.658363° Long 79.48683° 24/03/22 02:35 PM</p>
ECE	VLSI & ES Lab	3309	 <p>Tirupati, Andhra Pradesh, India MF5P+8MQ, Mangalam, Tirupati, Andhra Pradesh 517507, India Lat 13.658361° Long 79.486805° 24/03/22 02:39 PM</p>	 <p>COMPUTER LAB 3309</p> <p>Tirupati, Andhra Pradesh, India MF5P+8MQ, Mangalam, Tirupati, Andhra Pradesh 517507, India Lat 13.658361° Long 79.486843° 24/03/22 02:38 PM</p>
ECE	III ECE-A Class Room	3201	 <p>Tirupati, Andhra Pradesh, India MF5P+8MQ, Mangalam, Tirupati, Andhra Pradesh 517507, India Lat 13.658366° Long 79.486801° 24/03/22 02:41 PM</p>	 <p>LECTURE HALL 3201</p> <p>Tirupati, Andhra Pradesh, India MF5P+8MQ, Mangalam, Tirupati, Andhra Pradesh 517507, India Lat 13.658368° Long 79.486814° 24/03/22 02:41 PM</p>

ECE	III ECE-C Class Room	3203	 <p>Tirupati, Andhra Pradesh, India MF5P+8MQ, Mangalam, Tirupati, Andhra Pradesh 517507, India Lat 13.658363° Long 79.486813° 24/03/22 02:45 PM</p>	 <p>Tirupati, Andhra Pradesh, India MF5P+8MQ, Mangalam, Tirupati, Andhra Pradesh 517507, India Lat 13.658371° Long 79.486806° 24/03/22 02:42 PM</p>
ECE	III ECE-D Class Room	3205	 <p>Tirupati, Andhra Pradesh, India MF5P+8MQ, Mangalam, Tirupati, Andhra Pradesh 517507, India Lat 13.658452° Long 79.48678° 24/03/22 02:47 PM</p>	 <p>Tirupati, Andhra Pradesh, India MF5P+8MQ, Mangalam, Tirupati, Andhra Pradesh 517507, India Lat 13.658376° Long 79.486834° 24/03/22 02:46 PM</p>
ECE	II ECE-D Class Room	3207	 <p>Tirupati, Andhra Pradesh, India MF5P+8MQ, Mangalam, Tirupati, Andhra Pradesh 517507, India Lat 13.658388° Long 79.486863° 24/03/22 02:49 PM</p>	 <p>Tirupati, Andhra Pradesh, India MF5P+8MQ, Mangalam, Tirupati, Andhra Pradesh 517507, India Lat 13.658374° Long 79.486829° 24/03/22 02:49 PM</p>









ECE	II ECE-C Class Room	3208	 <p>Tirupati, Andhra Pradesh, India MF5P+8MQ, Mangalam, Tirupati, Andhra Pradesh 517507, India Lat 13.658417° Long 79.486891° 24/03/22 02:50 PM</p>	 <p>Tirupati, Andhra Pradesh, India MF5P+8MQ, Mangalam, Tirupati, Andhra Pradesh 517507, India Lat 13.658386° Long 79.486854° 24/03/22 02:50 PM</p>
ECE	II ECE-B Class Room	3210	 <p>Tirupati, Andhra Pradesh, India MF5P+8MQ, Mangalam, Tirupati, Andhra Pradesh 517507, India Lat 13.658385° Long 79.486858° 24/03/22 02:51 PM</p>	 <p>Tirupati, Andhra Pradesh, India MF5P+8MQ, Mangalam, Tirupati, Andhra Pradesh 517507, India Lat 13.658388° Long 79.486856° 24/03/22 02:51 PM</p>
ECE	II ECE-A Class Room	3213	 <p>Tirupati, Andhra Pradesh, India MF5P+8MQ, Mangalam, Tirupati, Andhra Pradesh 517507, India Lat 13.65838° Long 79.486837° 24/03/22 02:55 PM</p>	 <p>Tirupati, Andhra Pradesh, India MF5P+8MQ, Mangalam, Tirupati, Andhra Pradesh 517507, India Lat 13.65838° Long 79.486836° 24/03/22 02:55 PM</p>







ECE	III ECE-B Class Room	3101	 <p>Tirupati, Andhra Pradesh, India MF5P+8MQ, Mangalam, Tirupati, Andhra Pradesh 517507, India Lat 13.658379° Long 79.486817° 24/03/22 02:57 PM</p>	 <p>Tirupati, Andhra Pradesh, India MF5P+8MQ, Mangalam, Tirupati, Andhra Pradesh 517507, India Lat 13.658383° Long 79.486812° 24/03/22 02:57 PM</p>
ECE	I ECE-A Class room	3103	 <p>Tirupati, Andhra Pradesh, India MF5P+8MQ, Mangalam, Tirupati, Andhra Pradesh 517507, India Lat 13.658381° Long 79.486837° 24/03/22 02:59 PM</p>	 <p>Tirupati, Andhra Pradesh, India MF5P+8MQ, Mangalam, Tirupati, Andhra Pradesh 517507, India Lat 13.658384° Long 79.486806° 24/03/22 02:59 PM</p>
ECE	I ECE-B Class room	3105	 <p>Tirupati, Andhra Pradesh, India MF5P+8MQ, Mangalam, Tirupati, Andhra Pradesh 517507, India Lat 13.658444° Long 79.486896° 24/03/22 03:00 PM</p>	 <p>Tirupati, Andhra Pradesh, India MF5P+8MQ, Mangalam, Tirupati, Andhra Pradesh 517507, India Lat 13.658382° Long 79.486813° 24/03/22 03:00 PM</p>





ECE	I ECE-C Class room	3107		
ECE	I ECE-D Class room	3108		
ECE	ICT Room/P G Class room	3110		



ECE	Knowledge Sharing Centre/ projects Lab	3112	 <p>Tirupati, Andhra Pradesh, India MF5P+4M4, Mangalam, Tirupati, Andhra Pradesh 517507, India Lat 13.657989° Long 79.486952° 24/03/22 03:07 PM</p>	 <p>Tirupati, Andhra Pradesh, India MF5P+8MQ, Mangalam, Tirupati, Andhra Pradesh 517507, India Lat 13.658386° Long 79.486848° 24/03/22 03:06 PM</p>
ECE	Tutorial Class room	3113	 <p>Tirupati, Andhra Pradesh, India MF5P+8MQ, Mangalam, Tirupati, Andhra Pradesh 517507, India Lat 13.658377° Long 79.486848° 24/03/22 03:08 PM</p>	 <p>Tirupati, Andhra Pradesh, India MF5P+8MQ, Mangalam, Tirupati, Andhra Pradesh 517507, India Lat 13.658384° Long 79.486816° 24/03/22 03:07 PM</p>
ECE	EDC/EC A Lab	1305 A	 <p>Tirupati, Andhra Pradesh, India MF5P+794, Mangalam, Tirupati, Andhra Pradesh 517507, India Lat 13.65811° Long 79.485728° 24/03/22 03:22 PM</p>	 <p>Tirupati, Andhra Pradesh, India MF5P+794, Mangalam, Tirupati, Andhra Pradesh 517507, India Lat 13.658104° Long 79.485728° 24/03/22 03:22 PM</p>

ECE	IC Applications LAB	1305C	 <p>Tirupati, Andhra Pradesh, India MF5P+794, Mangalam, Tirupati, Andhra Pradesh 517507, India Lat 13.66811° Long 79.485746° 24/03/22 03:23 PM</p>	 <p>Tirupati, Andhra Pradesh, India MF5P+794, Mangalam, Tirupati, Andhra Pradesh 517507, India Lat 13.668094° Long 79.485722° 24/03/22 03:23 PM</p>
ECE	Microprocessor & Micro controllers Lab	1404A	 <p>Tirupati, Andhra Pradesh, India MF5P+794, Mangalam, Tirupati, Andhra Pradesh 517507, India Lat 13.657849° Long 79.485761° 24/03/22 03:39 PM</p>	 <p>Tirupati, Andhra Pradesh, India MF5P+794, Mangalam, Tirupati, Andhra Pradesh 517507, India Lat 13.658146° Long 79.485724° 24/03/22 03:38 PM</p>
ECE	Digital Communication Lab	1404A	 <p>Tirupati, Andhra Pradesh, India MF5P+794, Mangalam, Tirupati, Andhra Pradesh 517507, India Lat 13.658231° Long 79.485505° 24/03/22 03:39 PM</p>	 <p>Tirupati, Andhra Pradesh, India MF5P+794, Mangalam, Tirupati, Andhra Pradesh 517507, India Lat 13.658231° Long 79.485505° 24/03/22 03:39 PM</p>



ECE	Microwave & Optical communication lab			
-----	---------------------------------------	--	--	---

### EEE Infrastructure Photos

Department	Room Type	Room no	Inside Pic	Outside Pic (With Room No)
EEE	E.M-II LAB	1105A		
EEE	E.M-I LAB	1105B		
EEE	PSS LAB	1105C		
EEE	Staff Room	1105D		







EEE	Class Room	1201	 <p>Tirupati, Andhra Pradesh, India NPSA-754, Dept. of EEE, SV College of Engineering, Mangalam, Tirupati, Andhra Pradesh 517502, India Lat 13.65897° Long 79.486783° 25/03/22 03:38 PM</p>	 <p>Tirupati, Andhra Pradesh, India NPSA-754, Dept. of EEE, SV College of Engineering, Mangalam, Tirupati, Andhra Pradesh 517502, India Lat 13.65897° Long 79.486783° 25/03/22 03:38 PM</p>
EEE	Class room	1202	 <p>Tirupati, Andhra Pradesh, India NPSA-754, Dept. of EEE, SV College of Engineering, Mangalam, Tirupati, Andhra Pradesh 517502, India Lat 13.65897° Long 79.486783° 25/03/22 03:38 PM</p>	 <p>Tirupati, Andhra Pradesh, India NPSA-754, Dept. of EEE, SV College of Engineering, Mangalam, Tirupati, Andhra Pradesh 517502, India Lat 13.65897° Long 79.486783° 25/03/22 03:38 PM</p>
EEE	P.E Lab	1205A	 <p>Tirupati, Andhra Pradesh, India NPSA-754, Dept. of EEE, SV College of Engineering, Mangalam, Tirupati, Andhra Pradesh 517502, India Lat 13.65897° Long 79.486783° 25/03/22 03:40 PM</p>	 <p>Tirupati, Andhra Pradesh, India NPSA-754, Dept. of EEE, SV College of Engineering, Mangalam, Tirupati, Andhra Pradesh 517502, India Lat 13.65897° Long 79.486783° 25/03/22 03:40 PM</p>
EEE	CSS Lab	1205B	 <p>Tirupati, Andhra Pradesh, India NPSA-754, Dept. of EEE, SV College of Engineering, Mangalam, Tirupati, Andhra Pradesh 517502, India Lat 13.65897° Long 79.486783° 25/03/22 03:43 PM</p>	 <p>Tirupati, Andhra Pradesh, India NPSA-754, Dept. of EEE, SV College of Engineering, Mangalam, Tirupati, Andhra Pradesh 517502, India Lat 13.65897° Long 79.486783° 25/03/22 03:43 PM</p>
EEE	EC Lab	1205C	 <p>Tirupati, Andhra Pradesh, India NPSA-754, Dept. of EEE, SV College of Engineering, Mangalam, Tirupati, Andhra Pradesh 517502, India Lat 13.65897° Long 79.486783° 25/03/22 03:43 PM</p>	 <p>Tirupati, Andhra Pradesh, India NPSA-754, Dept. of EEE, SV College of Engineering, Mangalam, Tirupati, Andhra Pradesh 517502, India Lat 13.65897° Long 79.486783° 25/03/22 03:43 PM</p>
EEE	Staff Room	1205D	 <p>Tirupati, Andhra Pradesh, India NPSA-754, Dept. of EEE, SV College of Engineering, Mangalam, Tirupati, Andhra Pradesh 517502, India Lat 13.65897° Long 79.486783° 25/03/22 03:46 PM</p>	 <p>Tirupati, Andhra Pradesh, India NPSA-754, Dept. of EEE, SV College of Engineering, Mangalam, Tirupati, Andhra Pradesh 517502, India Lat 13.65897° Long 79.486783° 25/03/22 03:46 PM</p>

EEE	Ladies Rest Room	1207		
EEE	Class Room	1301		
EEE	Staff Room	1302		
EEE	Dept Library	1303		
EEE	HOD Room	1304		
EEE	Staff Room	1305D		
EEE	Class Room	1306		










EEE	Class Room	1307	 Tirupati, Andhra Pradesh, India APRSH-794, Dept. of EEE, SV College of Engineering, Mangalagiri, Tirupati, Andhra Pradesh 517602, India Lat 15.645697° Long 76.485767° 2005/022 03:37 PM	 Tirupati, Andhra Pradesh, India APRSH-794, Dept. of EEE, SV College of Engineering, Mangalagiri, Tirupati, Andhra Pradesh 517602, India Lat 15.645697° Long 76.485767° 2005/022 03:37 PM
EEE	Class Room	1401	 Tirupati, Andhra Pradesh, India APRSH-794, Dept. of EEE, SV College of Engineering, Mangalagiri, Tirupati, Andhra Pradesh 517602, India Lat 15.645697° Long 76.485767° 2005/022 03:36 PM	 Tirupati, Andhra Pradesh, India APRSH-794, Dept. of EEE, SV College of Engineering, Mangalagiri, Tirupati, Andhra Pradesh 517602, India Lat 15.645697° Long 76.485767° 2005/022 03:37 PM
EEE	Class Room	1402	 Tirupati, Andhra Pradesh, India APRSH-794, Dept. of EEE, SV College of Engineering, Mangalagiri, Tirupati, Andhra Pradesh 517602, India Lat 15.645697° Long 76.485767° 2005/022 03:37 PM	 Tirupati, Andhra Pradesh, India APRSH-794, Dept. of EEE, SV College of Engineering, Mangalagiri, Tirupati, Andhra Pradesh 517602, India Lat 15.645697° Long 76.485767° 2005/022 03:37 PM
EEE	R&D Lab	1403	 Tirupati, Andhra Pradesh, India APRSH-794, Dept. of EEE, SV College of Engineering, Mangalagiri, Tirupati, Andhra Pradesh 517602, India Lat 15.645697° Long 76.485767° 2005/022 03:38 PM	 Tirupati, Andhra Pradesh, India APRSH-794, Dept. of EEE, SV College of Engineering, Mangalagiri, Tirupati, Andhra Pradesh 517602, India Lat 15.645697° Long 76.485767° 2005/022 03:38 PM
EEE	M.Tech Class Room	1404D	 Tirupati, Andhra Pradesh, India APRSH-794, Dept. of EEE, SV College of Engineering, Mangalagiri, Tirupati, Andhra Pradesh 517602, India Lat 15.645697° Long 76.485767° 2005/022 03:38 PM	 Tirupati, Andhra Pradesh, India APRSH-794, Dept. of EEE, SV College of Engineering, Mangalagiri, Tirupati, Andhra Pradesh 517602, India Lat 15.645697° Long 76.485767° 2005/022 03:38 PM
EEE	Staff Room	1404E	 Tirupati, Andhra Pradesh, India APRSH-794, Dept. of EEE, SV College of Engineering, Mangalagiri, Tirupati, Andhra Pradesh 517602, India Lat 15.645697° Long 76.485767° 2005/022 03:38 PM	 Tirupati, Andhra Pradesh, India APRSH-794, Dept. of EEE, SV College of Engineering, Mangalagiri, Tirupati, Andhra Pradesh 517602, India Lat 15.645697° Long 76.485767° 2005/022 03:38 PM
EEE	Class Room	1405	 Tirupati, Andhra Pradesh, India APRSH-794, Dept. of EEE, SV College of Engineering, Mangalagiri, Tirupati, Andhra Pradesh 517602, India Lat 15.645697° Long 76.485767° 2005/022 03:38 PM	 Tirupati, Andhra Pradesh, India APRSH-794, Dept. of EEE, SV College of Engineering, Mangalagiri, Tirupati, Andhra Pradesh 517602, India Lat 15.645697° Long 76.485767° 2005/022 03:38 PM







EEE	Class Room	1406		
EEE	Simulation Lab	5302		

### MCA Infrastructure Photos



Department	Room type	Room no	Inside Pic	Outside Pic(with Room No)
MCA	MCA Lab	6301		
MCA	3 <sup>rd</sup> Year classroom (A-Section)	6302		
MCA	3 <sup>rd</sup> Year classroom (B-Section)	6303		

MCA	Lecture Hall	6304		
MCA	2 <sup>nd</sup> Class Room(B-Section)	6305		





### S&H Infrastructure Photos

Department	Room type	Room no	Inside Pic	Outside Pic(with Room No)
S&H	Physics Lab	1206		
S&H	Chemistry Lab	2107		


### English Infrastructure Photos





Department	Room type	Room no	Inside Pic	Outside Pic(with Room No)
English	ELCS Lab	3307	 Tirupati, Andhra Pradesh, India MFSP+794, Mangalam, Tirupati, Andhra Pradesh 517607, India Lat 13.663064° Long 79.486668° 25/03/22 11:28 AM	 Tirupati, Andhra Pradesh, India MFSP+794, Mangalam, Tirupati, Andhra Pradesh 517607, India Lat 13.663079° Long 79.486609° 25/03/22 11:28 AM

### MBA Dept Infrastructure Photos





Department	Room type	Room no	Inside Pic	Outside Pic(With Room No)
MBA	HOD Room	6208	 Tirupati, Andhra Pradesh, India MFSP+794, Mangalam, Tirupati, Andhra Pradesh 517607, India Lat 13.663064° Long 79.486668° 25/03/22 11:28 AM	 Tirupati, Andhra Pradesh, India MFSP+794, Mangalam, Tirupati, Andhra Pradesh 517607, India Lat 13.663079° Long 79.486609° 25/03/22 11:28 AM
MBA	Class Room	6201	 Tirupati, Andhra Pradesh, India MFSP+794, Mangalam, Tirupati, Andhra Pradesh 517607, India Lat 13.663064° Long 79.486668° 25/03/22 11:28 AM	 Tirupati, Andhra Pradesh, India MFSP+794, Mangalam, Tirupati, Andhra Pradesh 517607, India Lat 13.663079° Long 79.486609° 25/03/22 11:28 AM



MBA	Class Room	6202		
MBA	Class Room	6203		
MBA	Class Room	6204		
MBA	Class Room	6205		
MBA	Class Room	6206		
MBA	Class Room	6207		

MBA	Class Room	6209		
MBA	Class Room	6210		
MBA	Staff Room	6211		













### Administration Infrastructure Photos

Department	Room type	Room no	Inside Pic	Outside Pic(With Room No)
Administration	Accounts			
Administration	Administration office	1101		

Administration	Board Room			
Administration	Chairman Room			
Administration	Principal Room			
Administration	R&D Lab	2106		
Administration	SSC	1102		
Administration	Training & Placement Cell	1104		





### Infrastructure Photos

Department	Room type	Room no	Inside Pic	Outside Pic(With Room No)
	Auditorium			
	Canteen			
	Sports area			
	IQAC			
	Library			
	Placement Cell			



# SRI VENKATESWARA COLLEGE OF ENGINEERING (AUTONOMOUS)

Approved by AICTE | Accredited by NAAC with “A” Grade  
Accredited by NBA (CSE, ECE,EEE, IT, MEC, CIV) | Permanently Affiliated to JNTUA  
Karakambadi Road, TIRUPATI – 517507, Andhra Pradesh

	Sports Room			
	Reference Library		