

AQAR Data Templates

Universities

Note: Data templates are not applicable to external entities 1.2, 2.4, 4.3, 4.4, 4.5. It is also not applicable to internal entities 3.1.5, 3.4.1, 3.4.8, 3.4.9, 4.2.4, 4.3.3, 4.3.4, 5.1.4, 7.1.6, 7.1.7 and 7.1.10

nplates

es

tended profile questions

**metrics - 2.2.2, 2.3.3, 2.5.2,
4, 5.4.2. 7.1.2. 7.1.4, 7.1.5,**

4.2 Number of seats earmarked for reserved category as per GOI/State Govt rule during the year

Upload supporting document**

Year	Number of seats earmarked for reserved category as per GOI/ State Govt rule	Upload supporting document
Year		Paste links of the uploaded documents

4.1 Number of eligible applications received for admissions to all the Programmes during the year
Upload supporting document**

Year	Number of eligible applications received for admissions to all the programs	Upload supporting document
Year		Paste links of the uploaded documents

g the year

4.2.2 Institution has subscription for e-Library resources

Library has regular subscription for the following: 1. e – journals, 2. e-books

4.2.3 Annual expenditure for purchase of books/ e-books and subscription to jour

Library resources	If yes, details of memberships/subscriptions
Books	
Journals	
e – journals	
e-books	
e-ShodhSindhu	
Shodhganga	
Databases	

Link to the relevant document

4.3.1 Number of classrooms and seminar halls with ICT - enabled facilities such as LCD, smart board, '

Room number or Name of classrooms/Seminar Hall with LCD / wifi/LAN facilities with room numbers	Type of ICT facility
6301	Projector,Acs,Systems
6302	Projector
6303	Projector
6304	Projector


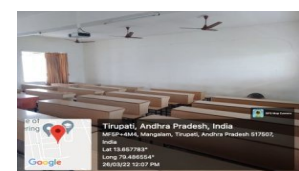
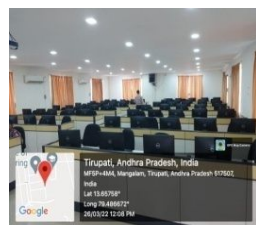
6305	Projector
6306	Projector
6307	Projector
6309	Projector
6310	2 Systems with HP Printer & MI Router

--	--

** (Data for the latest completed academic year)

Wi-Fi/LAN, audio video recording facilities during the year

Link to geo tagged photos and master time table





Tirupati, Andhra Pradesh, India
 MFPH-604, Mangalam, Tirupati, Andhra Pradesh 517602,
 India
 Lat 13.657804°
 Long 79.486727°
 28/03/22 12:06 PM



Tirupati, Andhra Pradesh, India
 MFPH-604, Mangalam, Tirupati, Andhra Pradesh
 India
 Lat 13.657804°
 Long 79.486727°
 28/03/22 12:06 PM



Tirupati, Andhra Pradesh, India
 MFPH-604, Mangalam, Tirupati, Andhra Pradesh 517602,
 India
 Lat 13.657798°
 Long 79.486731°
 28/03/22 12:07 PM



Tirupati, Andhra Pradesh, India
 MFPH-604, Mangalam, Tirupati, Andhra Pradesh
 India
 Lat 13.657798°
 Long 79.486731°
 28/03/22 12:08 PM



Tirupati, Andhra Pradesh, India
 MFPH-604, Mangalam, Tirupati, Andhra Pradesh 517602,
 India
 Lat 13.657849°
 Long 79.486779°
 28/03/22 12:08 PM




Tirupati, Andhra Pradesh, India
 MFPH-604, Mangalam, Tirupati, Andhra Pradesh
 India
 Lat 13.657849°
 Long 79.486779°
 28/03/22 12:08 PM



Tirupati, Andhra Pradesh, India
 MFPH-604, Mangalam, Tirupati, Andhra Pradesh 517602,
 India
 Lat 13.657800°
 Long 79.486729°
 28/03/22 12:08 PM



Tirupati, Andhra Pradesh, India
 MFPH-604, Mangalam, Tirupati, Andhra Pradesh
 India
 Lat 13.657800°
 Long 79.486729°
 28/03/22 12:08 PM



Tirupati, Andhra Pradesh, India
 MFPH-604, Mangalam, Tirupati, Andhra Pradesh 517602,
 India
 Lat 13.657800°
 Long 79.486729°
 28/03/22 12:02 PM



Tirupati, Andhra Pradesh, India
 MFPH-604, Mangalam, Tirupati, Andhra Pradesh
 India
 Lat 13.657800°
 Long 79.486729°
 28/03/22 12:02 PM

